Alan Maizey

Architectural Graduate
0423721005
alanmaizey@gmail.com

Skillset

ArchiCAD & Revit
Adobe Suite
Rhino & Grasshopper

Referees

Graham Nottle
Practice Director
Arkhefield
0405 612 961
graham.n@arkhefield.com.au

Dr. Cathy Keys
Research Fellow
AERC
(07) 3365 3660
c.keys@uq.edu.au

Shane Sylvanspring
Director
Planning Sustainable Solutions
0412 119 073
shane@planningsustainablesolutions.com

Professional Experience

2019 - current
Casual Academic
UQ / Brisbane
2nd Year Design Project:
Typology & Housing

2017- current
Draftsperson
AMA / QLD & NSW
Small - Medium scale projects:
Residential
Mixed-used
Commercial
Masterplans

2017 - 2018
Architectural Graduate
Arkhefield / Brisbane
Large scale commercial projects:
SK, DA & CD Phases
Feasibility studies

Education

2017
mArch
UQ / Brisbane
AERC Thesis candidate
DWP award nominee

2015
bArch
UQ / Brisbane

2012
bComms
Griffith / Gold Coast

Volunteer

2017
Model Maker
Bark Architects / Sunshine Coast
Curra Community Hall presentation model
Regional Award winning entry 2017

2016
Carpentry Labourer
Base Architecture / Grange

Selected Works

Alan Maizey



Curra Community Hall

In association with Bark Architects

Role: Model making

Intent: The Curra Community Hall serves a semi-rural town in Queensland's Gympie Region.
The multifunctional space offers users a seamless connection with the outdoors.
A robust and logical material language complements local timber craft and celebrates light conditions, unique to the site.





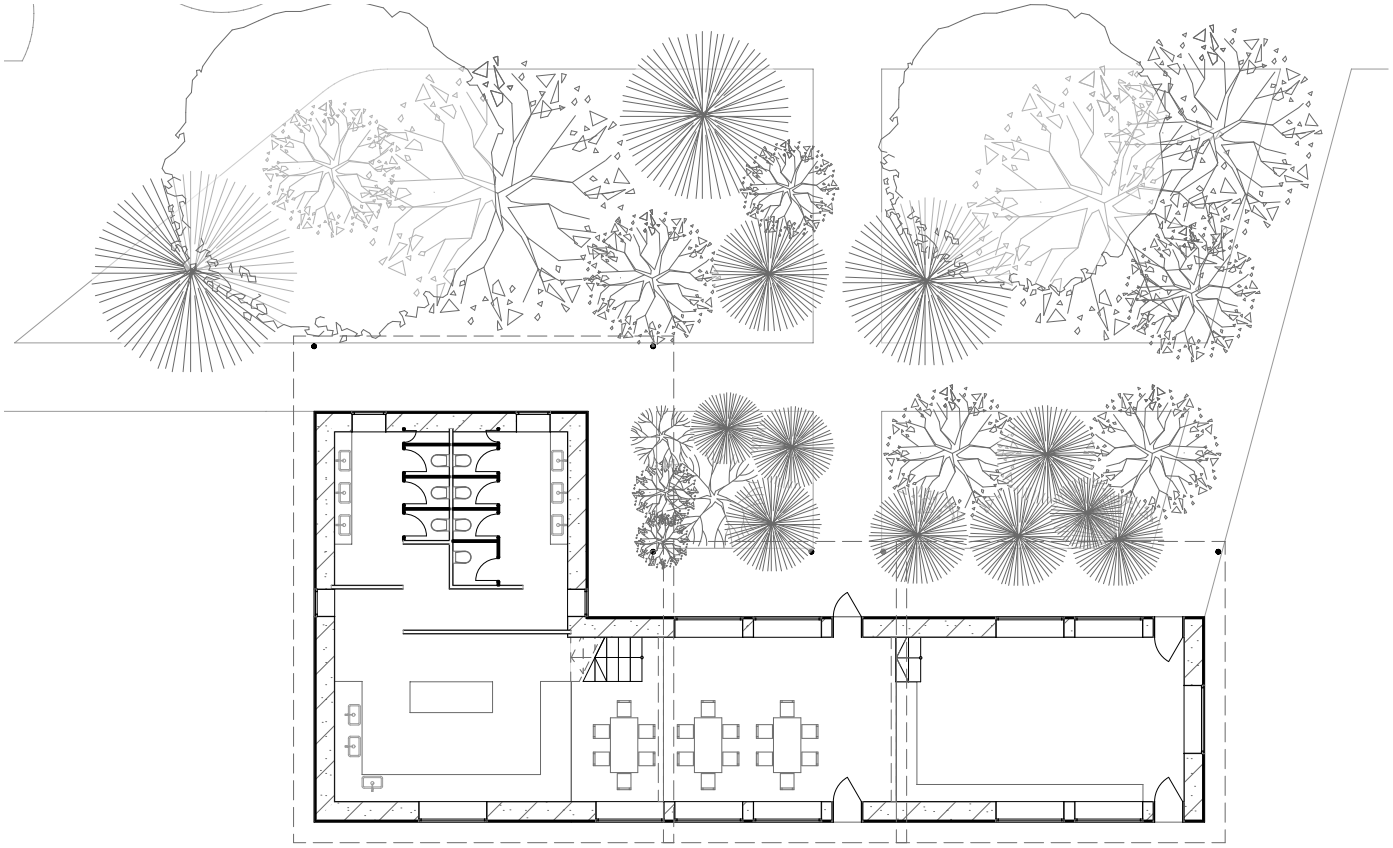

Flowerdale Village

In association with Planning Sustainable Solutions

Intent: Through leveraging the tourism market in order to validate the development of a community centre and 6 cabins, this land parcel in regional Victoria will undergo significant landscape regenration.

The cabins and the community centre preference a northern aspect and rely on strawbale as the insulating fabric, resulting in a 600mm wall depth. This results in an opportunity to carve poche spaces out of the envelope in order to create ledges for occupation and strong connections with the outdoors, maximising the sense of space within.



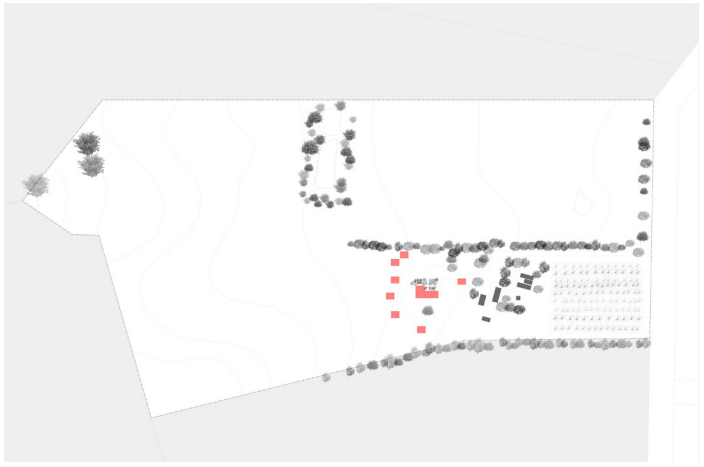

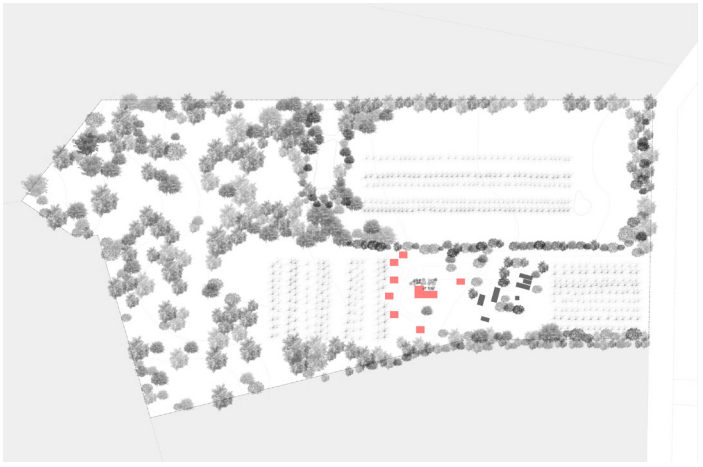

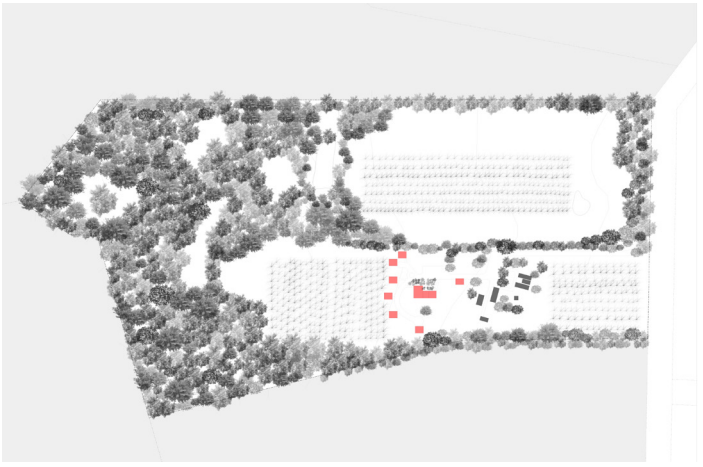



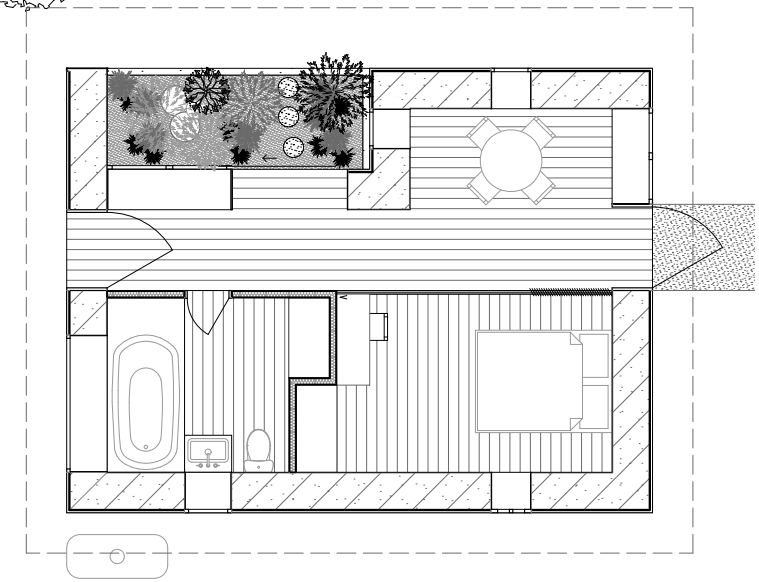



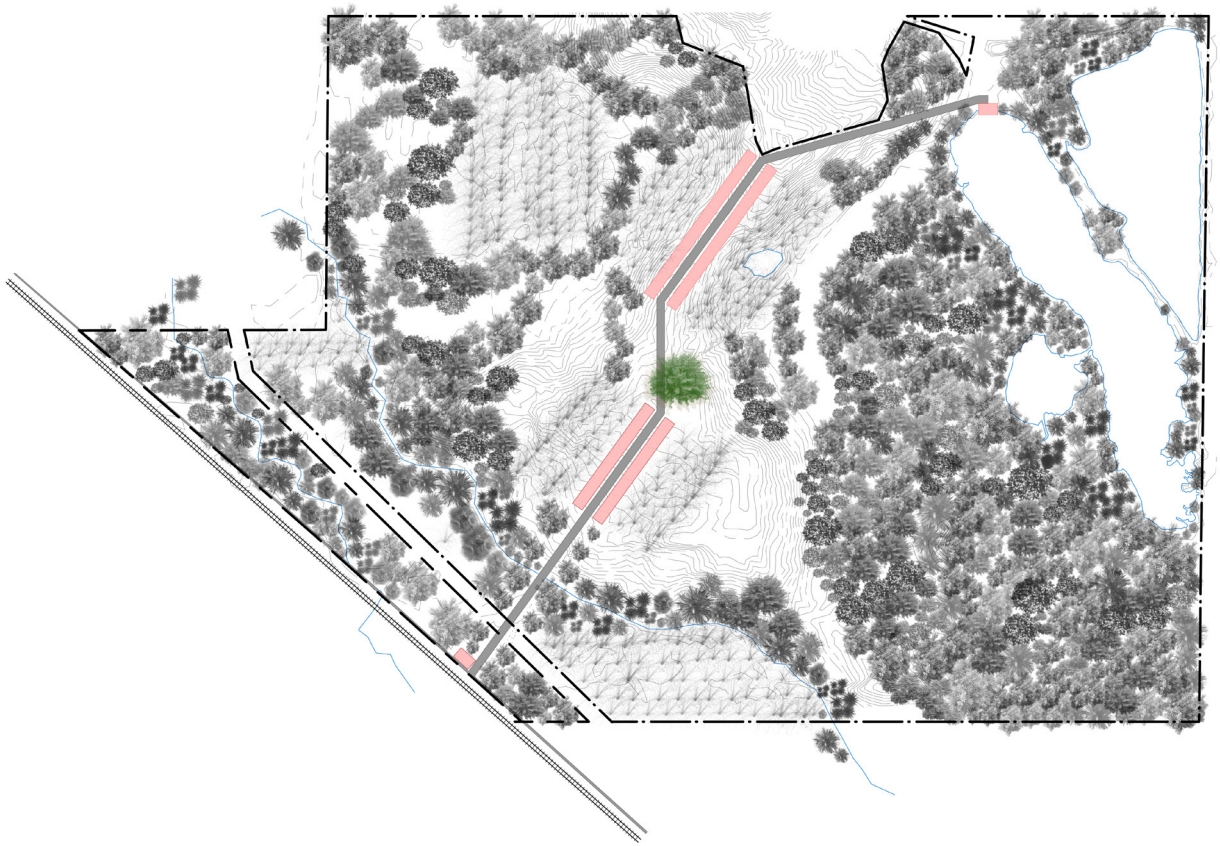

Tyagrah Village

In association with Planning Sustainable Solutions

Intent: This re-zoning plan seeks to regenerate a parcel of farming land by introducing medium density housing and commerce as architectural generators of landscape restoration.
By re-activating latent heavy-gauge rail infrastructure and introducing bicycle and pedestrian paths, the land parcel can act as an intermediate destination between the towns of Mullumbimby and Byron Bay.
Utilisation of a remnant sand mining tailing pit, now active as a key water body, further promotes the renewed usage of this site.

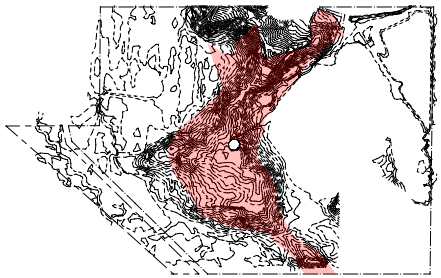

Un-constrained land

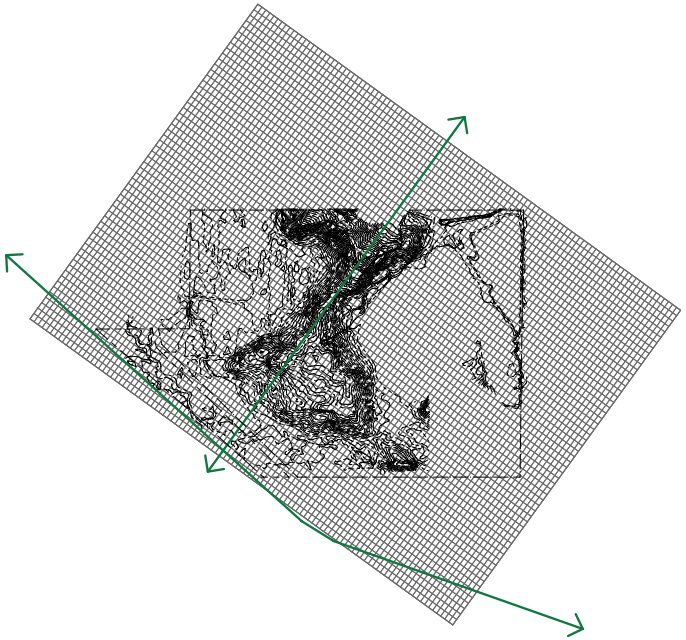

Grid & Primary movements

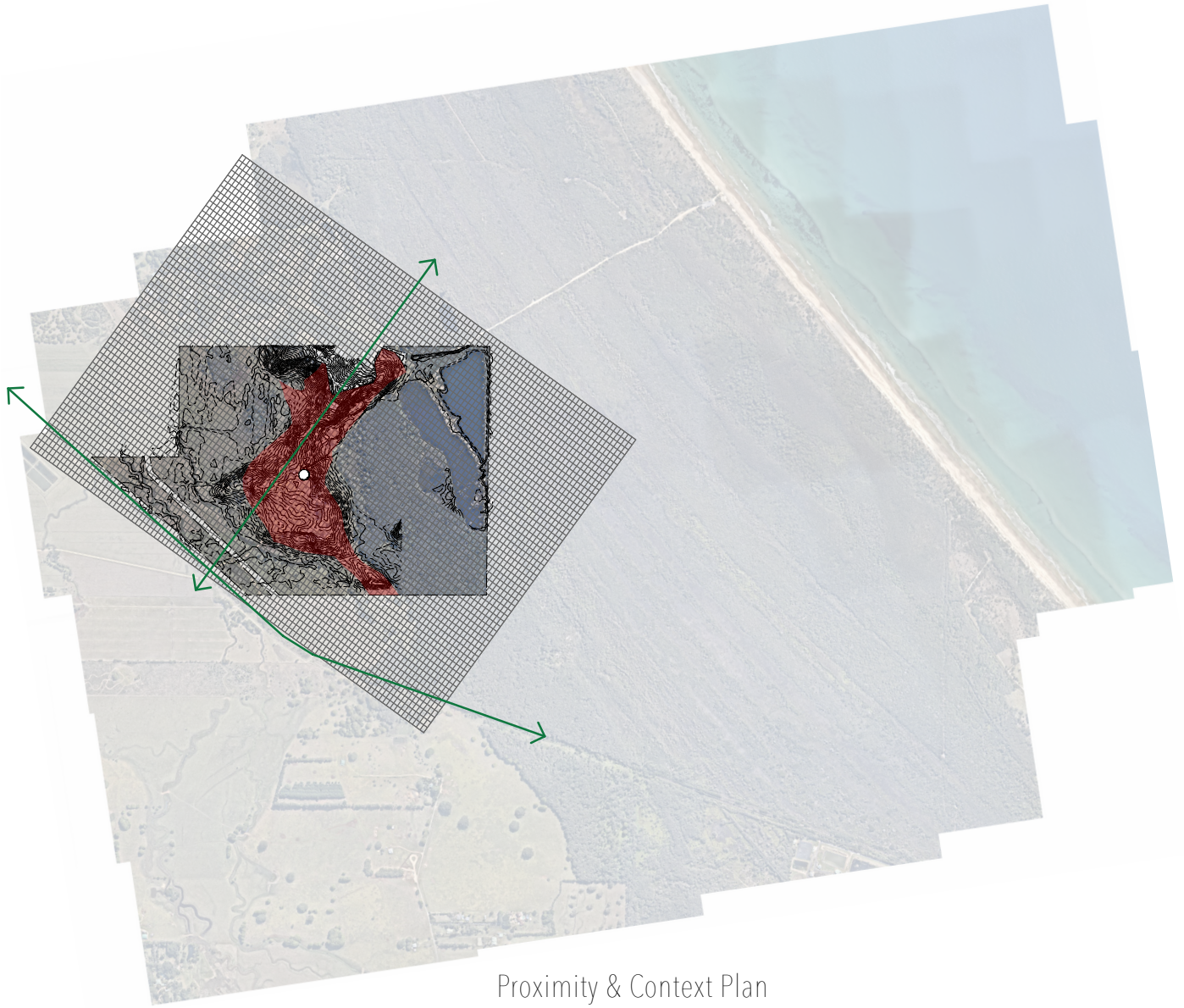

Proximity & Context Plan


tyagraj station

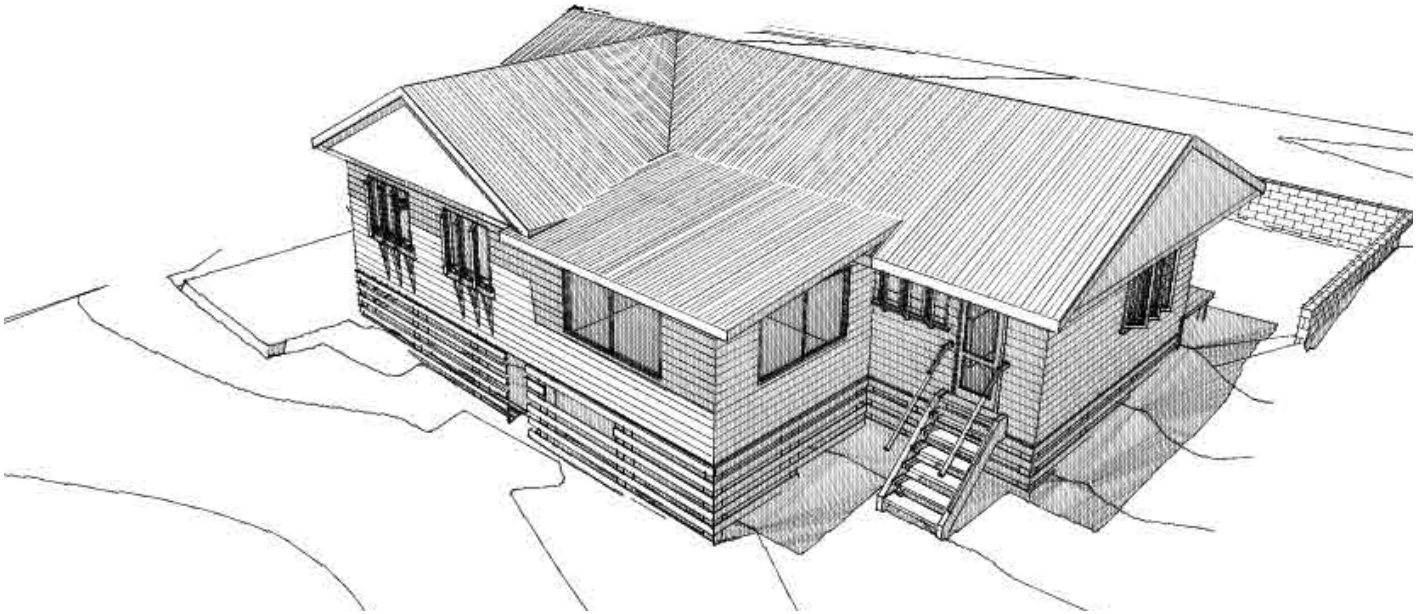

Design all-rounder

In association with BlighGraham Architects

Intent: In the crafting of new and renovated residences at BlighGraham, there was a constant pursuit of finesse and quality.
In each project, the highlighting of texture with natural light & the landscape was achieved through honest and precise detailing.
Civic ideals were captured in the pursuit of spaces that held a duality of function, often surpassing briefed requirements.

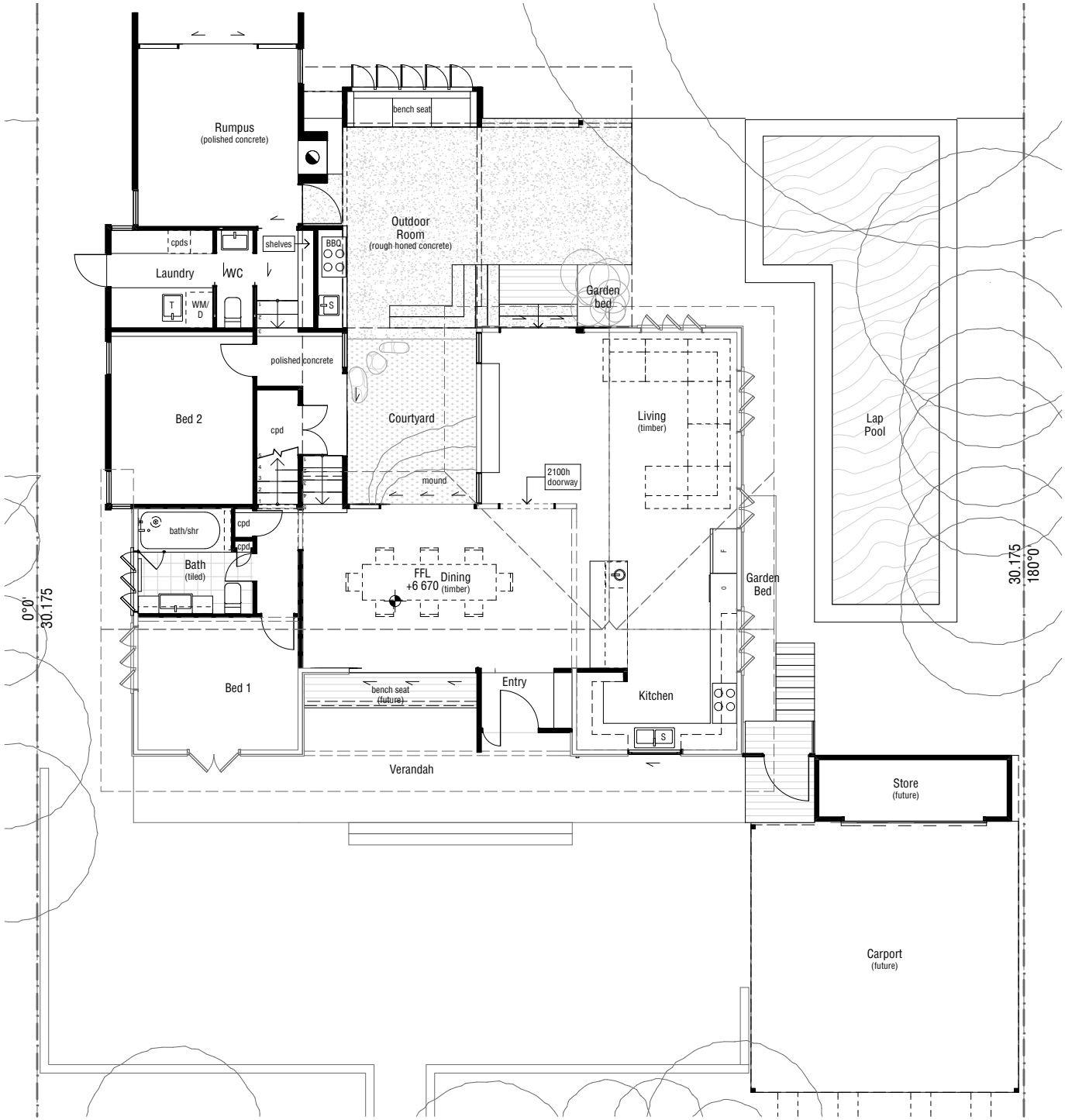
Rumpus
(polished concrete)
bench seat
Outdoor
Room
(rough honed concrete)
cpds
shelves
BBQ
Laundry
WC
T
WM/
D
S
Garden
bed
polished concrete
Bed 2
cpd
Courtyard
Living
(timber)
Lap
Pool
mound
2100h
doorway
bath/shr
cpd
cpd
Bath
(tiled)
FFL
+6 670
Dining
(timber)
Garden
Bed
0°0'
30.175
30.175
180°0'
Bed 1
bench seat
(future)
Entry
Kitchen
S
Verandah
Store
(future)
Carport
(future)

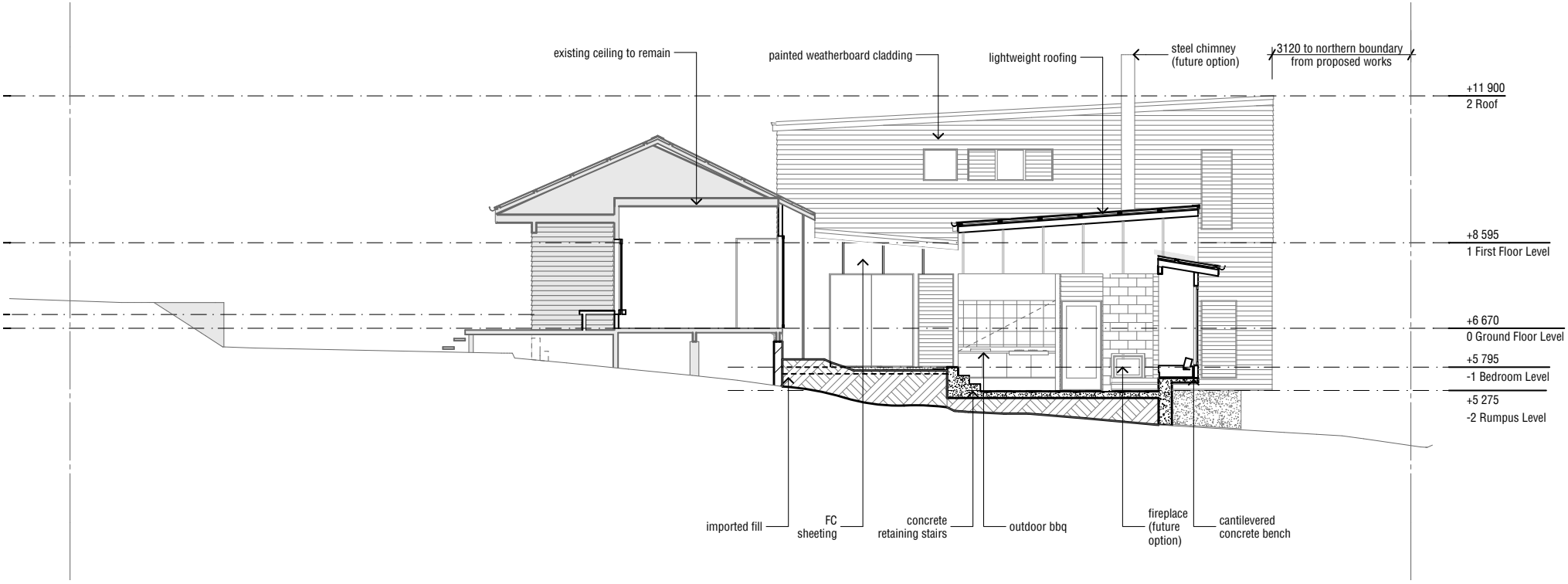
existing ceiling to remain
painted weatherboard cladding
lightweight roofing
steel chimney (future option)
3120 to northern boundary from proposed works
+11 900
2 Roof
+8 595
1 First Floor Level
+6 670
0 Ground Floor Level
+5 795
-1 Bedroom Level
+5 275
-2 Rumpus Level
imported fill
FC sheeting
concrete retaining stairs
outdoor bbq
fireplace (future option)
cantilevered concrete bench



Locura Extension

In association with DFJ Architects

Role: Site measure & research, existing & SD presentation drawings

Intent: The expansion of the Locura nightclub and eatery was conceived in order to incorporate additional food and beverage offerings by the Three Blue Ducks.
By utilising latent roof space adjacent to the existing club, the extension was able to leverage existing accessways and create a new interface with Lawson Street.
Through referencing materiality and proportions of the existing club, the new scheme seeks to draw upon the potential of the environmental conditions in order to establish a strong sense of place.

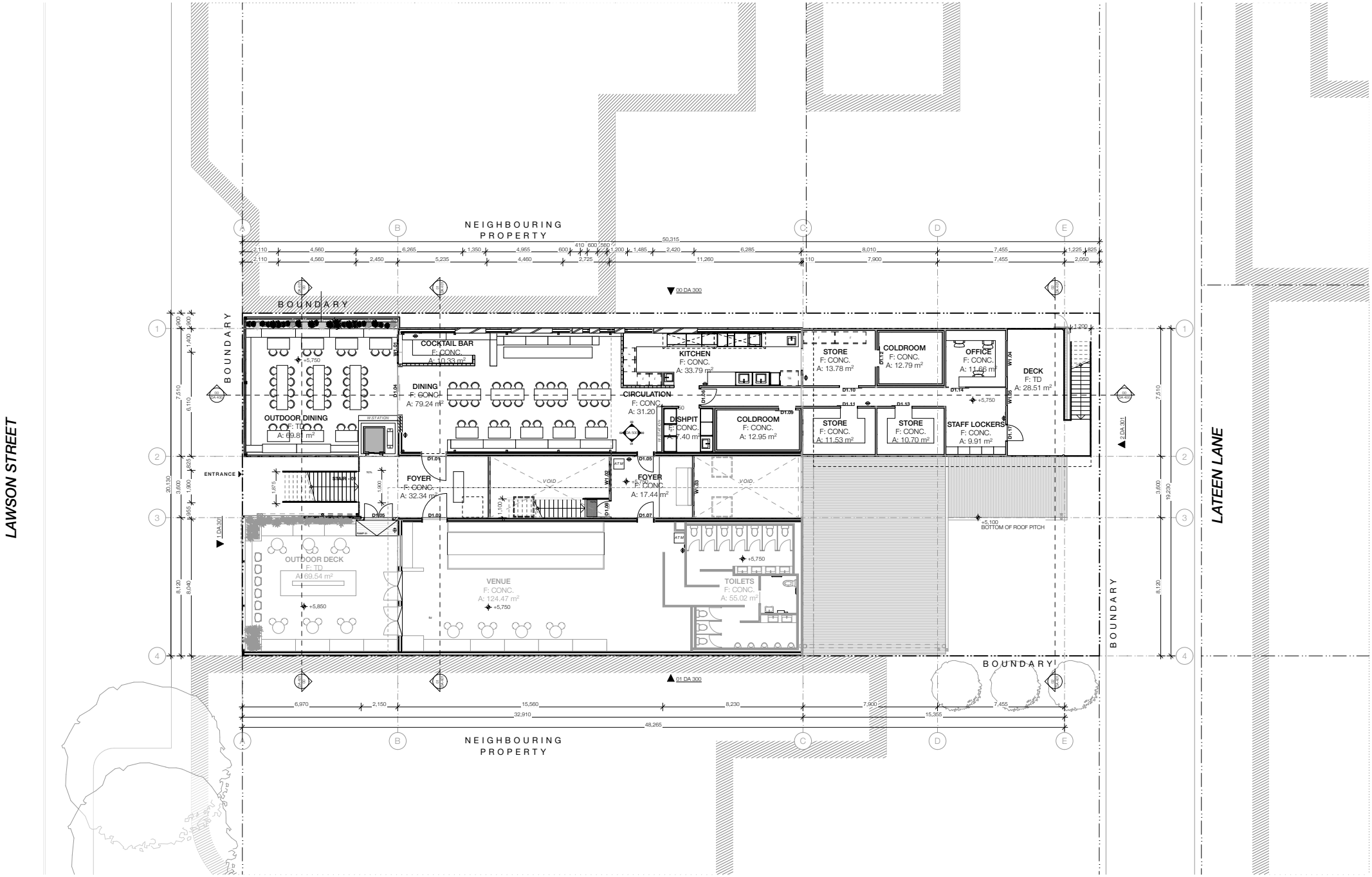

LEVEL 01 - PROPOSED

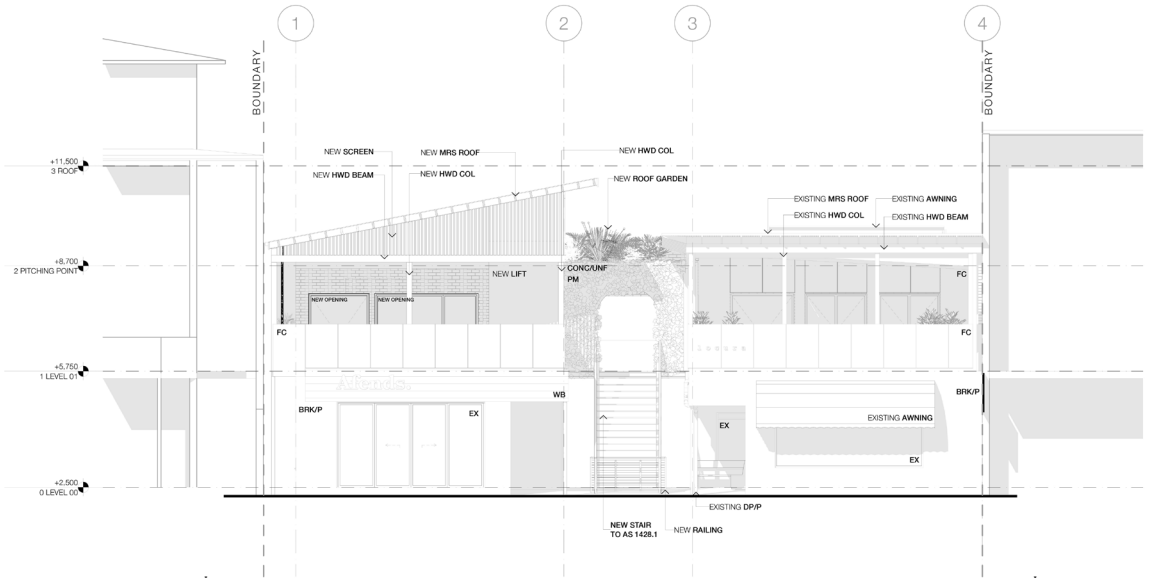

NORTH ELEVATION - PROPOSED

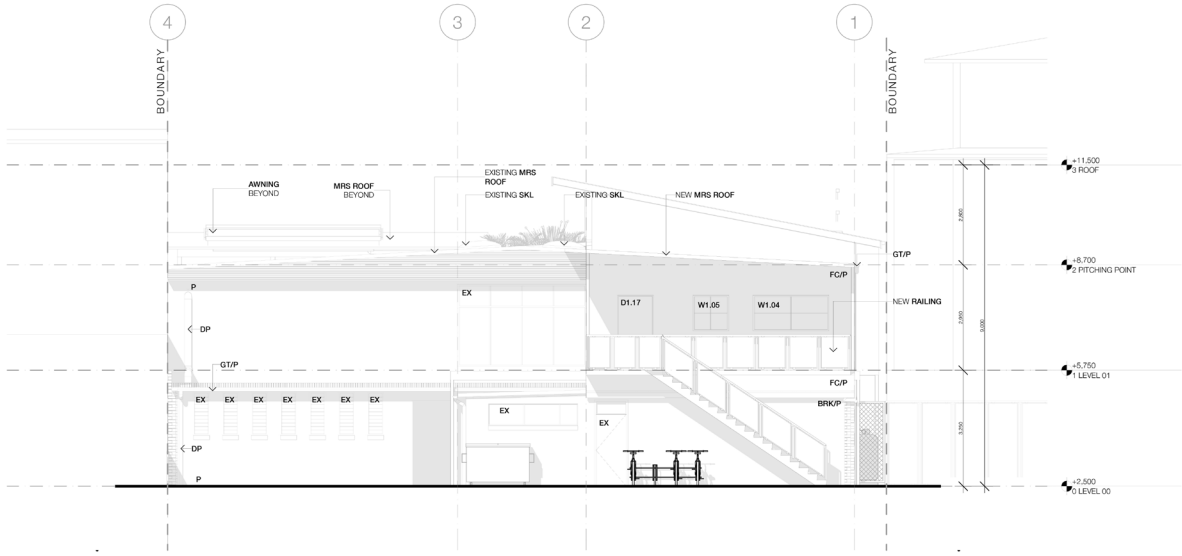

SOUTH ELEVATION - PROPOSED



Tivoli

Arkhefield Architects

Role: Site measure & research, existing & SD presentation drawings

Intent: The Tivoli precinct in Fortitude Valley is currently comprised of four disconnected parcels of land. This site contains the potential to create a diverse range of entertainment venues, which operate around a central service core & back-of-house passageway.

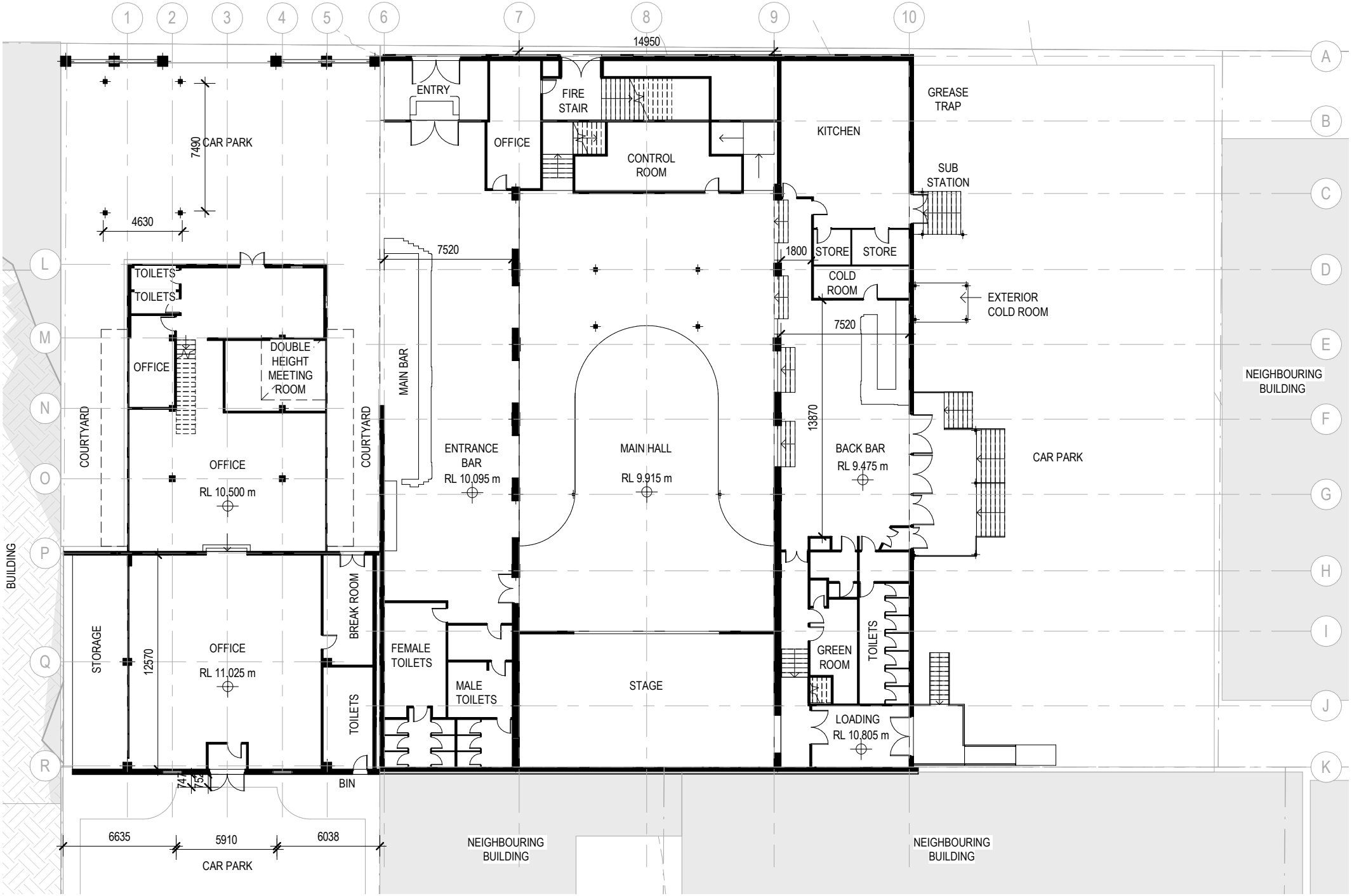
1
2
3
4
5
6
7
8
9
10
A
B
C
D
E
F
G
H
I
J
K
L
M
N
O
P
Q
R
14950
ENTRY
FIRE STAIR
OFFICE
CONTROL ROOM
KITCHEN
GREASE TRAP
SUB STATION
7490
CAR PARK
4630
7520
1800
STORE
STORE
COLD ROOM
EXTERIOR COLD ROOM
7520
TOILETS
TOILETS
OFFICE
DOUBLE HEIGHT MEETING ROOM
COURTYARD
COURTYARD
MAIN BAR
ENTRANCE BAR
RL 10.095 m
MAIN HALL
RL 9.915 m
13870
BACK BAR
RL 9.475 m
CAR PARK
NEIGHBOURING BUILDING
OFFICE
RL 10.500 m
BUILDING
STORAGE
12570
OFFICE
RL 11.025 m
BREAK ROOM
FEMALE TOILETS
MALE TOILETS
STAGE
GREEN ROOM
TOILETS
LOADING
RL 10.805 m
TOILETS
747
750
BIN
6635
5910
6038
CAR PARK
NEIGHBOURING BUILDING
NEIGHBOURING BUILDING



Waltons

Arkhefield Architects

Role: Site measure & research, existing & SD presentation drawings

Intent: The Tivoli precinct is comprised of a 3000m2 parcel of land in the heart of Fortitude Valley. This dilapidated and abandoned space represents locked potential for the city, in both the connections to be made to rail infrastructure and the creation of new public green space for the growing population of The Valley.

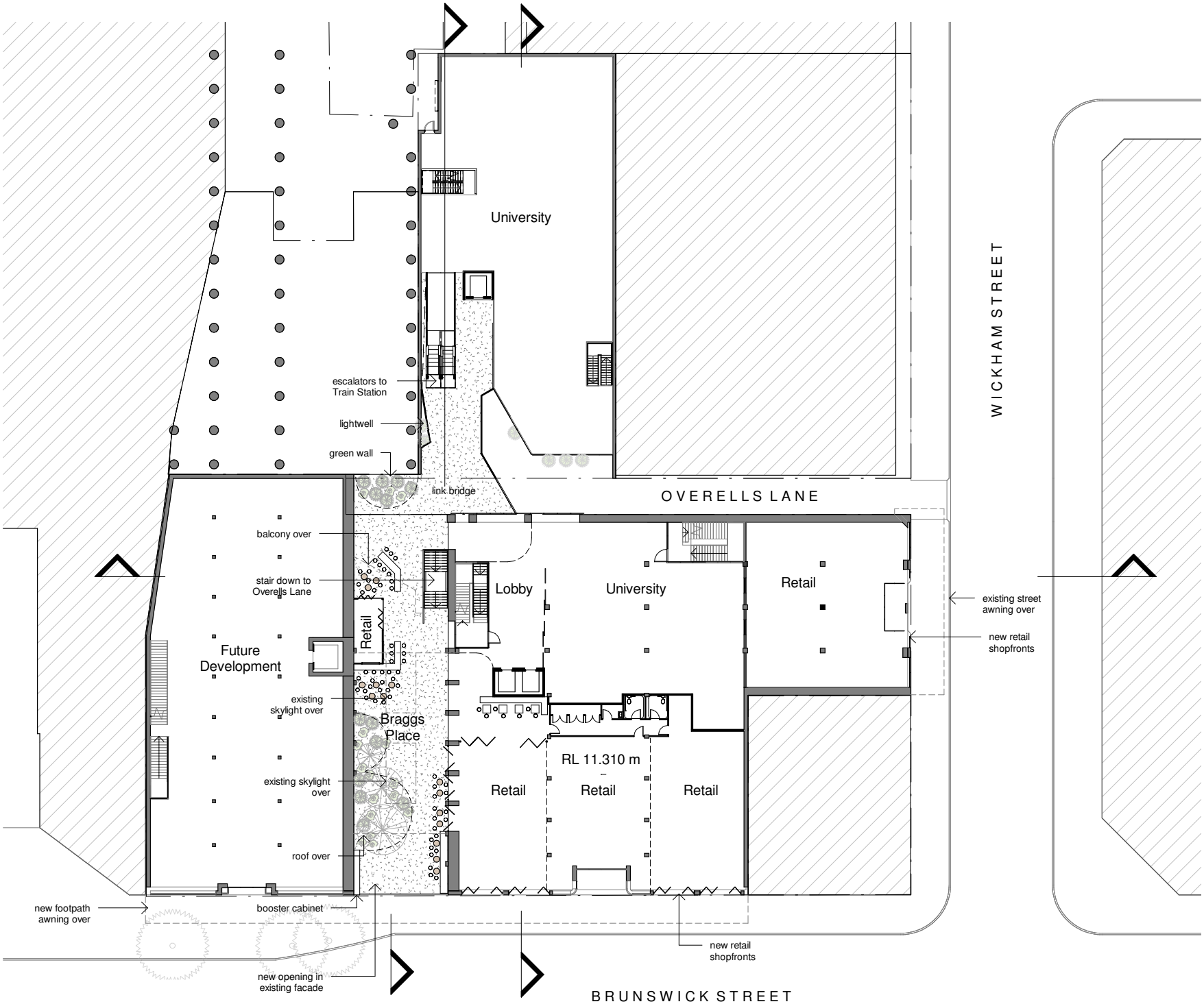
University
escalators to Train Station
lightwell
green wall
link bridge
OVERELLS LANE
WICKHAM STREET
balcony over
stair down to Overells Lane
Retail
Future Development
existing skylight over
Braggs Place
existing skylight over
roof over
Lobby
University
Retail
existing street awning over
new retail shopfronts
RL 11.310 m
Retail
Retail
Retail
new footpath awning over
booster cabinet
new retail shopfronts
new opening in existing facade
BRUNSWICK STREET



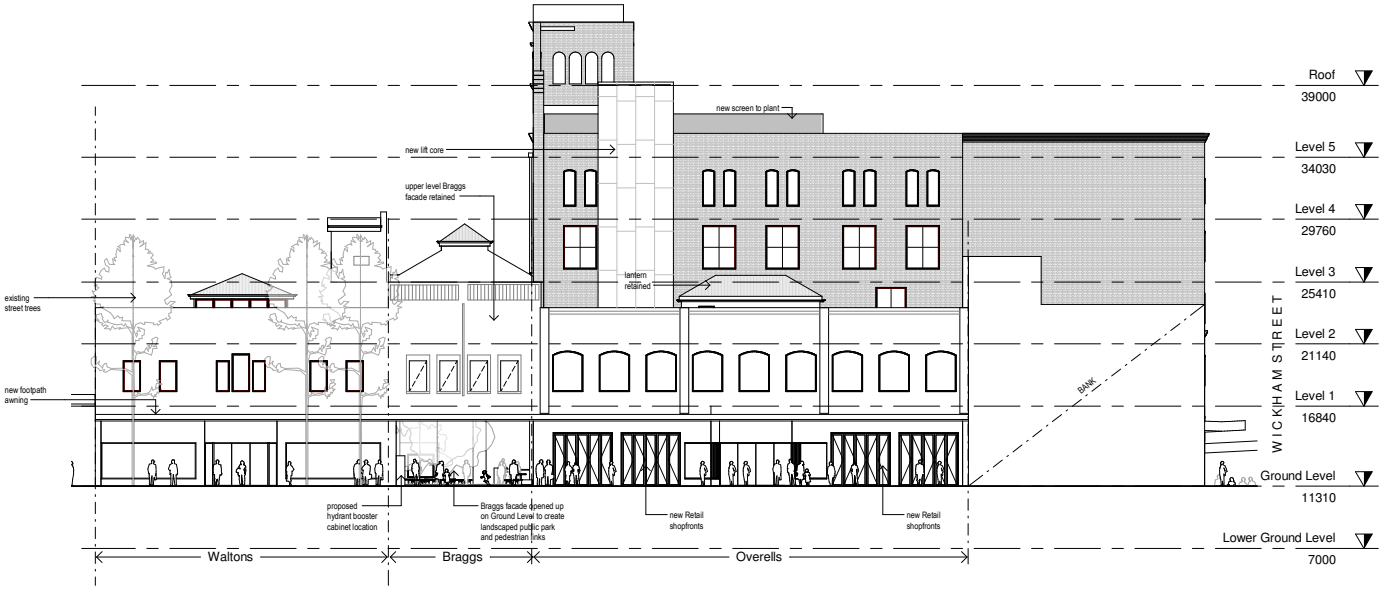
Roof
39000
Level 5
34030
Level 4
29760
Level 3
25410
Level 2
21140
Level 1
16840
Ground Level
11310
Lower Ground Level
7000
new screen to plant
new lift core
upper level Braggs facade retained
lantern retained
existing street trees
new footpath awning
proposed hydrant booster cabinet location
Braggs facade opened up on Ground Level to create landscaped public park and pedestrian links
new Retail shopfronts
new Retail shopfronts
Bank
WICKHAM STREET
Waltons
Braggs
Overells



Constituent

Design Studio V

Lead: Doug Neale

Intent: This theoretical venture delves into the 'shophouse' as a typological precedent for addressing suburban densification.
The proposal suggests that the domestic unit contains the potential to support additional functions that complement societal changes, including work-from-home and multigenerational arrangements.

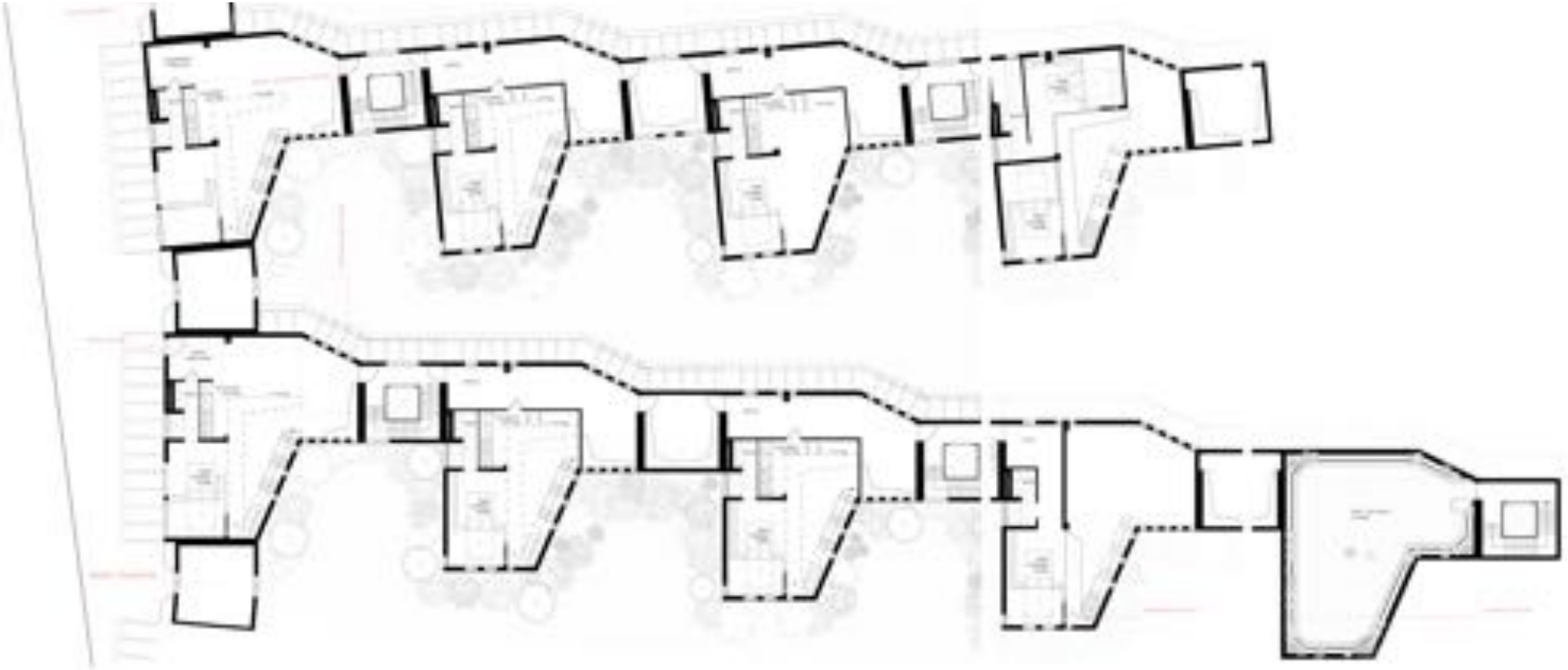

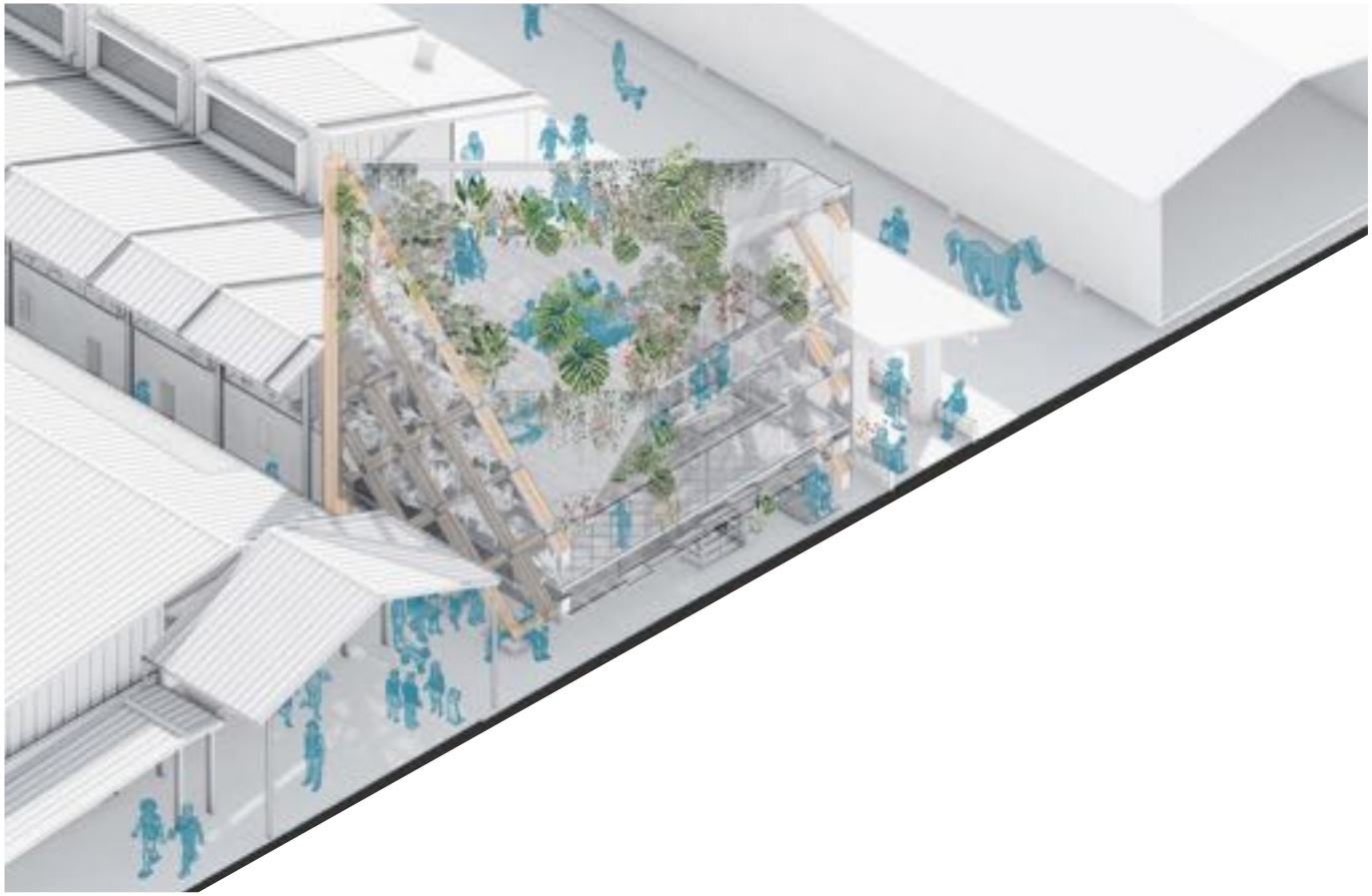

Cooriki

Design Studio IV

Lead: Andrew Wilson

Intent: The project draws heavily on the existing conditions of the Ross Industrial Complex in Mullumbimby, situated alongside a fragile river's edge, dense with heritage fabric. Through investigations into the ecological conditions of the regions, a direction towards the regeneration of native flora was identified as paramount to the commercial backbone of the town. The scheme utilised recycled waste timbers as Glulam members for a new native vertical nursery, breathing new life into and old site.

